



















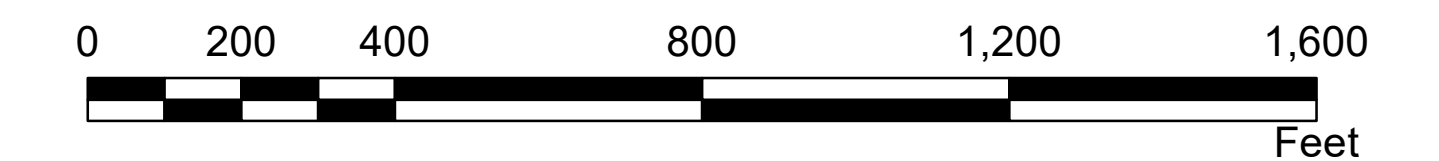


Village of Chippewa Lake ZONING DISTRICTS

-  Interstate Highway
 -  Federal Highway
 -  State Route
 -  Railroad
 -  Roads
 -  City/Twp. Boundary
 -  Parcels
 -  Streams
 -  Lakes
 -  Golf Community PUD Overlay
 -  Lake Road North Overlay
- Chippewa Lake Zoning**
-  R-1 Single Family Residential
 -  R-2 Multi-Family
 -  R-4 Single Fam. Med. Den.
 -  C-1 Local Commercial
 -  I-1 Light Industrial
 -  P-1 Park
- Lafayette Twp. Zoning**
-  R-R Rural Residential
 -  LC Local Commercial



1:3,000
1 inch = 250 feet



Notes:

This map is updated frequently and may not represent the most current information. To ensure accurate information contact the township at 330-725-6515.

The parcel lines on this map are representative of the actual parcel lines and are not intended to be substituted for an official survey or used to resolve boundary or area issues. Secure a survey or consult County records for dimensions and areas of parcels and boundaries.



Visit us on the web at <https://www.medinaco.org/planning/>

Last Edited: 01/13/2025 Edited By: J. Kassouf

R:\arcview\zoning\Chippewa Lake\ChippewaLake_Zoning_24x36_01132025.mxd

